

THE STATE OF TEXAS

IN THE COMMISSIONERS COURT

NOVEMBER TERM, 2012

COUNTY OF MONTAGUE

REGULAR SESSION

BE IN REMEMBERED, That on this 26th day of Nov., 2012, Commissioners Court of Montague County, Texas met at a regular meeting with the following present:

Tommie Sappington	County Judge	Jon Kernek	Commissioner Precinct 1
James Gamblin	Commissioner Precinct 2	Rick Lewis	Commissioner Precinct 3
Bob Langford	Commissioner Precinct 4	Glenda Henson	County Clerk

#12-396- APPROVAL OF MINUTES

Motion by Commissioner Gamblin and seconded by Commissioner Lewis to approve minutes for November 8th and November 19, 2012 meetings.

All Voted For

Motion Carried

#12-397-APPROVE MONTHLY REPORTS

Motion by Commissioner Langford and seconded by Commissioner Lewis to approve the monthly reports as presented in open court: Ad Valorem, County Clerk, District Clerk, JP 2, and Indigent Health Care. Report Audits: Ad Valorem and JP 1.

All Voted For

Motion Carried

#12-398-PAY CLAIMS

Motion by Commissioner Gamblin and seconded by Commissioner Langford to pay the claims as presented in court.

All Voted For

Motion Carried

#12-399-RANDY DUCKWORTH, MONTAGUE COUNTY VETERAN'S SERVICE OFFICER TO UPDATE COMMISSIONERS COURT OF THE RECENT ACITVITY IN THE VETERAN'S OFFICE

The Veteran's Officer gave updates.
No Action Taken

#12-400-DISCUSS AND CONSIDER CANCELLING OR CHANGING THE MONDAY, DECEMBER 24, 2012 COMMISSIONER'S COURT MEETING DUE TO THE CHRISTMAS HOLIDAY

Motion by Judge Sappington and seconded by Commissioner Gamblin to change the December 24th Commissioner's Court meeting to December 26th, 2012.

All Voted For

Motion Carried

#12-401-DISCUSS AND CONSIDER BUDGET ADJUSTMENTS FOR ELECTIONS FROM UNANTICIPATED REVENUE

Motion by Commissioner Langford and seconded by Commissioner Gamblin to allow the budget adjustment in the amount of \$44.00 (boxes sold at auction) to be put back in Election Supplies line item.

All Voted For

Motion Carried

#12-402-DISCUSS AND CONSIDER BUDGET ADJUSTMENTS FOR PCT # 3 FROM UNANTICIPATED REVENUE

AND IT IS SO ORDERED. WITNESS OUR HANDS, THIS THE 26th DAY OF NOV., 2012


Tommie Sappington
COUNTY JUDGE

Jon Kernek
COMMISSIONER, PRECINCT #1

James Gamblin
COMMISSIONER, PRECINCT #2

Rick Lewis
COMMISSIONER, PRECINCT #3

Bob Langford
COMMISSIONER, PRECINCT #4



ATTEST: *Glenda Henson* CLERK, COUNTY COURT AND EX-OFFICIO CLERK OF THE COMMISSIONER'S COURT, MONTAGUE COUNTY, TEXAS.

NOVEMBER TERM, 2012

COUNTY OF MONTAGUE

REGULAR SESSION

BE IN REMEMBERED, That on this 26th day of Nov., 2012, Commissioners Court of Montague County, Texas met at a regular meeting with the following present:

Tommie Sappington	County Judge	Jon Kernek	Commissioner Precinct 1
James Gamblin	Commissioner Precinct 2	Rick Lewis	Commissioner Precinct 3
Bob Langford	Commissioner Precinct 4	Glenda Henson	County Clerk

Motion by Commissioner Lewis and seconded by Commissioner Gamblin to allow the budget adjustment from the sale of JP # 3 equipment at local auction, these funds to be place back into Pct. # 3 equipment line item.

All Voted For

Motion Carried

#12-403-DISCUSS AND CONSIDER APPLYING FOR CREDIT WITH WESLEY SEALS AND SUPPLY

Motion by Commissioner Kernek and seconded by Commissioner Gamblin to approve applying for credit with Wesley Seals and Supply giving Judge Sappington authority to sign.

All Voted For

Motion Carried

#12-404-DISCUSS AND CONSIDER LINE ITEM TRANSFERS AS REQUESTED BY SHERIFF PAUL CUNNINGHAM

Motion by Judge Sappington and seconded by Commissioner Kernek to table this item at this time.

All Voted For

Motion Tabled

#12-404A-Motion by Commissioner Lewis and seconded by Commissioner Gamblin to transfer approximately \$799.00 from the Jail equipment line item to Sheriff Cars line item.

All Voted For

Motion Carried

#12-405-DISCUSS AND CONSIDER REQUEST OF SHERIFF CUNNINGHAM TO APPROVE INSTALLATION AGREEMENTS WITH APPRISS, INC.

Motion by Commissioner Langford and seconded by Commissioner Gamblin to approve installation agreements with Appriss, Inc. giving Sheriff Paul Cunningham authority to sign such agreement. This has been approved by County Attorney, being at no cost to the County.

All Voted For

Motion Carried

#12-406-SHERIFF CUNNINGHAM TO PRESENT INSPECTION REPORT FROM TEXAS COMMISSION ON JAIL STANDARDS

The Sheriff updated the Court on passing of the Jail Inspection for the 4th year in a row.

No Action Taken

#12-407-DISCUSS AND CONSIDER REQUEST OF TAX ASSESSOR COLLECTOR, SYDNEY NOWEL TO APPROVE THE 2013 TAX ROLL

AND IT IS SO ORDERED. WITNESS OUR HANDS, THIS THE 26th DAY OF NOV., 2012

Tommie Sappington

 COUNTY JUDGE

Jon Kernek

 COMMISSIONER, PRECINCT #1

James Gamblin

 COMMISSIONER, PRECINCT #2

Rick Lewis


 COMMISSIONER, PRECINCT #3

Glenda Henson

 COMMISSIONER, PRECINCT #4

ATTEST *Glenda Henson*

 CLERK, COUNTY COURT AND EX-OFFICIO
 CLERK OF THE COMMISSIONER'S COURT, MONTAGUE COUNTY, TEXAS.



NOVEMBER TERM, 2012

COUNTY OF MONTAGUE

REGULAR SESSION

BE IN REMEMBERED, That on this 26th day of Nov., 2012, Commissioners Court of Montague County, Texas met at a regular meeting with the following present:

Tommie Sappington	County Judge	Jon Kernek	Commissioner Precinct 1
James Gamblin	Commissioner Precinct 2	Rick Lewis	Commissioner Precinct 3
Bob Langford	Commissioner Precinct 4	Glenda Henson	County Clerk

Motion by Commissioner Kernek and seconded by Commissioner Langford to approve the report presented by the Tax Assessor Collector showing the tax levy to be \$6,586,108.98.

All Voted For

Motion Carried

#12-408-DISCUSS AND CONSIDER APPROVING PCT # 4 TO CLEAR A FENCE ROW ON NORTH GREENBRIAR ROAD ON CHARLES BARRETT PROPERTY

Motion by Commissioner Langford and seconded by Commissioner Gamblin to allow Pct # 4 to clear fence row on North Greenbriar Road on the Charles Barrett property.

All Voted For

Motion Carried

#12-409-DISCUSS AND CONSIDER APPROVING PCT # 2 TO ENTER THE PROPERTY OF JUSTIN RITCHIE ON LEONA ROAD TO REPLACE TIN HORN

Motion by Commissioner Gamblin and seconded by Commissioner Langford to allow Pct # 2 to enter the Justin Ritchie property on Leona Road to replace tin horn.

All Voted For

Motion Carried

#12-410-DISCUSS AND CONSIDER SETTING CORNERSTONE TO THE ANNEX

Motion by Commissioner Gamblin and seconded by Commissioner Langford to approve the cornerstone to be set at the Annex on December 15, 2012 at 2:00 pm, this to be advertised in all three local papers to be paid from advertising line item.

All Voted For

Motion Carried

#12-411-DISCUSS AND CONSIDER REQUEST OF EOG RESOURCES INC., TO APPROVE TEMPORARY FRAC LINES ON HANEY ROAD AND TWO ON APPLGATE ROAD IN PCT 2

Motion by Commissioner Gamblin and seconded by Commissioner Kernek to allow EOG to place temporary frac lines on Haney and Applegate Roads in Pct. # 2.

All Voted For

Motion Carried

#12-412-DISCUSS AND CONSIDER REQUEST OF EOG RESOURCE INC., TO APPROVE TEMPORARY ROAD CROSSING ON RED BIRD LANE IN PCT # 2

Motion by Commissioner Gamblin and seconded by Commissioner Langford to allow EOG to cross Red Bird Lane in Pct. # 2.

All Voted For

Motion Carried

AND IT IS SO ORDERED. WITNESS OUR HANDS, THIS THE 26th DAY OF NOV., 2012

Tommie Sappington
COUNTY JUDGE

Jon Kernek
COMMISSIONER, PRECINCT #1

James Gamblin
COMMISSIONER, PRECINCT #2

Bob Langford
COMMISSIONER, PRECINCT #4

Rick Lewis
COMMISSIONER, PRECINCT #3

ATTEST: *Glenda Henson*
COUNTY CLERK, COUNTY COURT AND EX-OFFICIO CLERK OF THE COMMISSIONER'S COURT, MONTAGUE COUNTY, TEXAS.



NOVEMBER TERM, 2012

COUNTY OF MONTAGUE

REGULAR SESSION

BE IN REMEMBERED, That on this 26th day of Nov., 2012, Commissioners Court of Montague County, Texas met at a regular meeting with the following present:

Tommie Sappington	County Judge	Jon Kernek	Commissioner Precinct 1
James Gamblin	Commissioner Precinct 2	Rick Lewis	Commissioner Precinct 3
Bob Langford	Commissioner Precinct 4	Glenda Henson	County Clerk

#12-413-DISCUSS AND CONSIDER REQUEST OF ROCKWATER ENERGY SOLUTIONS FOR A TEMPORARY ROAD CROSSING AND A FRAC LINE ON SMYRNA ROAD IN PCT # 1

Motion by Commissioner Kernek and seconded by Commissioner Lewis to allow Rockwater Energy Solutions to cross and place temporary frac lines on Smyrna Road in Pct. # 1.

All Voted For

Motion Carried

#12-414-DISCUSS AND CONSIDER REQUEST OF EOG RESOURCES INC., TO APPROVE A TEMPORARY ROAD CROSSING ON RODGERS LANE IN PCT # 1

Motion by Commissioner Kernek and seconded by Commissioner Langford to allow EOG to cross Rodgers Lane in Pct. # 1.

All Voted For

Motion Carried

#12-415-DISCUSS AND CONSIDER REQUEST OF H2O FASTLINE TO APPROVE A TEMPORARY FRAC LINE ON STARKEY ROAD IN PCT # 1

Motion by Commissioner Langford and seconded by Commissioner Lewis to allow H2O Fastline to place a temporary frac line on Starkey Road in Pct. # 4.

Meeting Adjourned.....

AND IT IS SO ORDERED. WITNESS OUR HANDS, THIS THE 26th DAY OF NOV., 2012

Tommie Sappington

COUNTY JUDGE

Jon Kernek _____ COMMISSIONER, PRECINCT #1
James Gamblin _____ COMMISSIONER, PRECINCT #2

Bob Langford _____ COMMISSIONER, PRECINCT #4



ATTEST: *Glenda Henson* _____ CLERK, COUNTY COURT AND EX-OFFICIO CLERK OF THE COMMISSIONER'S COURT, MONTAGUE COUNTY, TEXAS.

November 26, 2012

VOL 14 PAGE 603

Reports

Ad Valorem
County Clerk
District Clerk
JP 2
Indigent Health Care

Report Audits

Ad Valorem
JP 1

Jennifer Essary

Montague County Auditor
P.O. Box 56 Montague, Texas 76251
Phone (940)-894-2131 Fax (940)-894-3110

November 13, 2012

David Allen
Justice of the Peace #1
and
Montague County
Commissioners Court

Dear Gentlemen,

The Justice of the Peace, Precinct #1 report for October was audited November 13, 2012. The report listed the fees and fines collected for the month. The report was filed on November 6, 2012 and signed by the elected official.

The monthly report totaled \$21,386.20. The following were collected for the month:

General Fees	\$ 12,627.60
Courthouse Security	\$ 384.00
Tech Fund Fees	\$ 392.00
State Fees	\$ 7,982.60

The October 2012 report was up by \$9,194.10 from September 2012. General Fees were up by \$5,562.20, Courthouse Security fees were up by \$156.00, Tech Fees were up by \$164.00 and State Fees up by \$3,311.90 from last month. The October 2012 report was up by \$4,895.40 from October 2011. General Fees were up \$2,396.30, Courthouse Security up by \$105.00, Tech Fees were up by \$112.00 and State Fees up by \$2,282.10 from last year.

The Treasurer's receipt was agreed to the monthly report. The receipt properly deposited the collections in the appropriate funds according to the report.

The work papers for the Justice of the Peace, Precinct #1 monthly report audit are on file in the County Auditor's office.

Respectfully submitted,



Jennifer Essary

cc: Roger Towery
97th District Judge

Jennifer Essary

Montague County Auditor
P.O. Box 56-Montague, Texas 76251
Phone (940)-894-2131-Fax (940)-894-3110

November 19, 2012

Sydney Nowell
Tax A/C
and
Montague County
Commissioners Court

Dear Ladies and Gentlemen,

The Ad Valorem report for October 2012 was audited on November 19, 2012. The report listed the revenue collected for the month. The report was filed November 7, 2012 and signed by the elected official.

The report totaled \$541,779.43. The following were collected and deposited into each fund:

Current Collections	\$ 520,246.38
Delinquent Collections	\$ 15,924.23
Penalty & Interest	\$ 4,225.92
Fees	\$ 1,376.92
Interest	\$ 5.98

The October 2012 report was up by \$504,142.54 from the September 2012 report. Current collections are up by \$502,011.81, Delinquent Collections went up by \$6,217.40, Penalty & Interest went down by \$4,147.82, Fees went up by \$56.76, and Interest went up by \$4.39 from last month. The October 2012 report was up by \$75,725.47 from October 2011. Current Collections were up by \$75,716.90, Delinquent Collections were up by \$516.08, Penalty & Interest went down by \$195.08, Fees went down by \$295.41 and Interest went down by \$17.02 from last year.

The Treasurer's receipt was agreed to the monthly report and the collections were deposited in the appropriate state and county funds according to the report.

The work papers for the Tax Ad Valorem monthly report audit are on file in the County Auditor's office.

Respectfully submitted,



Jennifer Essary

cc: Roger Towery
97th Judicial District Judge

Installation Agreement

Montague Co.
Sheriff's Office

November 14, 2012



Description	Quantity	Units	Unit Price	Extended
APPRISS TDEX INTERFACE	1			ea

This agreement is between the county and Justice Solutions for installation of the TDEX interface. Acceptance of this agreement authorizes Justice Solutions to install and enable a software interface in the Sheriff Records Management application. Justice Solutions will install, configure, and verify communications with Appriss FTP server and will invoice Appriss for installation services delivered under this purchase agreement. The data to be sent is listed below.

County Subsystem

Records Management Data

- Incident information
- Witness person information
- Complainant person information
- Arrest transaction information
- Arrest person information
- Drug information
- Property transaction information
- Offense transaction information
- Victim person information
- Suspect person information
- Accident Involved information
- Accident Unit information
- Accident information
- Traffic citation information
- Vehicle information
- Narrative record information

Narrative Information YES NO
 Submit this information on Open/Active Investigations? YES NO

Upon activation, the interface will export data to a local file system on the county's Justice Solutions Application server. Network connectivity and communications necessary to implement the interface are the responsibility of the County. Transfer and distribution of the data are the responsibility of Appriss.

The software interface for TDEX is a standard interface. Appriss will coordinate with the county on local rules, restrictions and operating procedures.

Credit for Amount to Be Invoiced to Appriss, Inc.	\$3,500
Amount Due From Agency	\$0

Justice Solutions

316 North Lamar
Austin, TX 78703
800-614-6381
502-416-0322

Prepared by

Montague Co. Sheriff's Office

Paul Cunningham
Installation Authorized by (please print)
Paul Cunningham
Signature
November 16, 2012
Date



Installation Agreement

**Montague Co.
Sheriff's Office**

Description	Quantity	Units	Unit Price	Extended
-------------	----------	-------	------------	----------

APPRISS TDEX INTERFACE

This agreement is between the agency and Justice Solutions for installation of the TDEX interface. Acceptance of this agreement authorizes Justice Solutions to install and enable a software interface in the Records Management application. Justice Solutions will install, configure, and verify communications with Appriss PC and will invoice Appriss for installation services delivered under this installation agreement. A summary of the data to be transmitted from agency systems to TDEX is listed below. A detailed list of the data elements to be made available in the TDEX database (if tracked in your Justice Solutions system) is available from Appriss, Inc.

Jail Management Data

Offender Data
Offender Additional
Offender Detail
Physical Description
Charges

TOTAL \$3,000

Upon activation, the interface will export data from the Justice Solutions Application server. Network connectivity and communications necessary to implement the interface are the responsibility of the Agency. Appriss will coordinate with the agency on local rules, restrictions and operating procedures.

Credit for amount to be invoiced to Appriss, Inc. \$ 3,000

Amount Due From Agency	\$0
-------------------------------	------------

Justice Solutions
316 North Lamar
Austin, Texas 78703

PHONE: 800-614-6361
FAX: 502-416-0322

Montague Co. Sheriff's Office

Paul Cunningham
Installation Authorized by (please print)

Paul Cunningham
Signature

November 26, 2012
Date



Texas Commission on Jail Standards

MontagueCounty Jail

November 13, 2012

Montague, Texas

Date(s) of Inspection

SUBJECT: INSPECTION REPORT

State Law requires periodic inspections of county jail facilities (VTCA, Local Government Code, Chapter 351, VTCA, Government Code, Chapter 511; Chapter 297.8, Texas Commission on Jail Standards).

The facility was inspected on the date(s) indicated above, and it was determined that deficiencies exist. You are urged: (1) to give these areas of noncompliance your serious and immediate consideration; and (2) to promptly initiate and complete appropriate corrective measures. The Commission is available to discuss or assist you with the appropriate corrective measures required.

Failure to initiate and complete corrective measures following receipt of the Notice of Noncompliance may result in the issuance of a Remedial Order (Chapter 297.8, et seq.).

This facility was inspected on the date(s) indicated above. There were no deficiencies noted and upon review of this report by the Executive Director of the Texas Commission on Jail Standards, a certificate of Compliance may be issued per the requirements of VTCA, Chapter 511 and Texas Minimum Jail Standards.

Authenticated:

Inter-Office Use Only

Jackie Semmler, TCJS Inspector

Received by: _____	_____ Date
Reviewed by: _____	_____ Date

cc: Judge
Sheriff

**TEXAS COMMISSION ON JAIL STANDARDS
ANNUAL JAIL REPORT**

County: <u>Montague</u>	
Sheriff: <u>Paul Cunningham</u> email: <u>pcunningham@montaguesheriff.com</u>	Judge: <u>Tommy Sappington</u> email: <u>co.judge@co.montague.tx.us</u>
Jail Administrator: <u>Amy McDonald</u> email: <u>macdonald@montaguesheriff.com</u>	Inspector: <u>Jackie Semmler</u>

Last Inspection September 21, 2011 Compliant Yes Inspection Date(s) November 13, 2012
 Remedial Order N/A Effect: _____

Reportable Incidents <small>(Previous 12 month History)</small>	Fires <u>0</u>	Escapes <u>0</u>	Contract Inmates Housed
	Deaths <u>0</u>	Walkaway <u>0</u>	_____
	Suicides <u>0</u>	Secured <u>0</u>	_____

Date Plans Approved July 26, 2012

1. **Facility Name** Montague County Jail Drill Time 56 sec
 Address 100 Grand, Montague, TX. Zip Code 76251 Facility Capacity 101
 Phone # (940) 894-2871 Fax # (940) 894-6448 Average Daily Population 60.94
 Built 1982 Renovated N/A Addition N/A Housing Total this Date 81
 Type Max Number of Variances 0 Holding Total this Date 4

2. **Facility Name** _____ Drill Time _____
 Address _____ Zip Code _____ Facility Capacity _____
 Phone # _____ Fax # _____ Average Daily Population _____
 Built _____ Renovated _____ Addition _____ Housing Total this Date _____
 Type _____ Number of Variances _____ Holding Total this Date _____

3. **Facility Name** _____ Drill Time _____
 Address _____ Zip Code _____ Facility Capacity _____
 Phone # _____ Fax # _____ Average Daily Population _____
 Built _____ Renovated _____ Addition _____ Housing Total this Date _____
 Type _____ Number of Variances _____ Holding Total this Date _____

<p>Housing Capacity <u>101</u></p> <table style="width:100%;"> <tr> <th>Cells</th> <th>Capacity</th> </tr> <tr> <td>Sep Cells <u>5</u></td> <td><u>5</u></td> </tr> <tr> <td>Single Cells <u>14</u></td> <td><u>14</u></td> </tr> <tr> <td>M.O. Cells <u>13</u></td> <td><u>82</u></td> </tr> <tr> <td>Dorms <u>0</u></td> <td><u>0</u></td> </tr> <tr> <td>Neg Press Cells <u>0</u></td> <td><u>0</u></td> </tr> <tr> <td>Medical Cells <u>0</u></td> <td><u>0</u></td> </tr> </table> <p>Notes: The medical cell is included in the MO cell count.</p>	Cells	Capacity	Sep Cells <u>5</u>	<u>5</u>	Single Cells <u>14</u>	<u>14</u>	M.O. Cells <u>13</u>	<u>82</u>	Dorms <u>0</u>	<u>0</u>	Neg Press Cells <u>0</u>	<u>0</u>	Medical Cells <u>0</u>	<u>0</u>	<p>Holding Capacity <u>16</u></p> <table style="width:100%;"> <tr> <th>Cells</th> <th>Capacity</th> </tr> <tr> <td>Holding Cells <u>2</u></td> <td><u>8</u></td> </tr> <tr> <td>Detoxification Cells <u>2</u></td> <td><u>8</u></td> </tr> <tr> <td>Violent Cells <u>0</u></td> <td><u>0</u></td> </tr> </table> <p>Construction Security Level</p> <table style="width:100%;"> <tr> <td>Minimum Capacity</td> <td>_____</td> </tr> <tr> <td>Medium Capacity</td> <td>_____</td> </tr> <tr> <td>Maximum Capacity</td> <td><u>101</u></td> </tr> </table>	Cells	Capacity	Holding Cells <u>2</u>	<u>8</u>	Detoxification Cells <u>2</u>	<u>8</u>	Violent Cells <u>0</u>	<u>0</u>	Minimum Capacity	_____	Medium Capacity	_____	Maximum Capacity	<u>101</u>	<p>Females <u>15</u> <small>(Female Population Today)</small></p> <p># of Cells <u>4</u> # of Bunks <u>20</u></p> <p>Contract Inmates <u>100 + Capacity (30% + Non - TX)</u> <input type="checkbox"/> Yes <input checked="" type="checkbox"/> No</p>
Cells	Capacity																													
Sep Cells <u>5</u>	<u>5</u>																													
Single Cells <u>14</u>	<u>14</u>																													
M.O. Cells <u>13</u>	<u>82</u>																													
Dorms <u>0</u>	<u>0</u>																													
Neg Press Cells <u>0</u>	<u>0</u>																													
Medical Cells <u>0</u>	<u>0</u>																													
Cells	Capacity																													
Holding Cells <u>2</u>	<u>8</u>																													
Detoxification Cells <u>2</u>	<u>8</u>																													
Violent Cells <u>0</u>	<u>0</u>																													
Minimum Capacity	_____																													
Medium Capacity	_____																													
Maximum Capacity	<u>101</u>																													

Population: **Housing** 81 **Hold/Detox/Violent** 4 **Total System Population** 85
(During Inspection)

Total Inspection Time 6 hours **Total Average Daily Population** 60.94

Sheriff Paul Cunningham
 Jail Administrator Amy McDonald

Interview with Court Representative Yes No
 Commissioner's Court Representative Jon Kernek

TEXAS COMMISSION ON JAIL STANDARDS - INSPECTION REQUIREMENTS REVIEW

Jacobi Semmler

Facility Name: Montague County Jail

Date:

November 13, 2012

Chapter	Title	Comments
259	New Construction	Conducted a walk through inspection of the facility.
261	Existing Construction	Not applicable.
263	Life Safety	Inspected life safety equipment and conducted and observed emergency drill. Reviewed documentation. Conducted staff interviews.
265	Admission	Reviewed a random sample of 11 inmate files. Interviewed staff. Reviewed policy. Technical assistance provided. Ensure that the receiving officer signs the property receipt even though there is not a place for the receiving officer to sign. The software did not put a place for the signature of the receiving officer.
267	Release	Reviewed a random sample of 6 inmate files. Interviewed staff.
269	Records/Procedures	Reviewed policy and documentation. Interviewed staff and reviewed ADA compliance evaluation.
271	Classification	Reviewed a random selection of 11 inmate files. Reviewed staff training records. Reviewed internal classification audits. Reviewed policy. Interviewed staff.
273	Health Services	Reviewed a random selection of 11 files. Interviewed staff and inmates. Reviewed training records. Reviewed policy. Technical assistance provided. Ensure that all jailers are TB tested. Melissa Landford was hired on July 30, 2012 and Kristen Burgess was hired on October 31, 2012 and had not been tested. Issue was addressed and corrected on site. Langford and Burgess were tested prior to the conclusion of the inspection. Results will be emailed to Inspector Semmler.
275	Supervision	Reviewed all 19 officer TCLEOSE certification records. Reviewed officer documentation. Interviewed staff.
277	Personal Hygiene	Conducted a facility walk through. Reviewed facility schedule.
279	Sanitation	Conducted a facility walk through. Interviewed staff and inmates. Reviewed policy. Technical Assistance provided. During the walkthrough of the facility the lock on the door to cell 47 would not manually unlock. The door was unlocked remotely from central control. The lock was repaired by maintenance and the issue was corrected on site.
281	Food Service	Conducted walk through inspection in kitchen area. Interviewed staff. Reviewed documentation.
283.1	Discipline	Reviewed 20 disciplinary hearing records. Interviewed staff and inmates. Reviewed policy. Reviewed inmate rules.
283.3	Grievance	Reviewed 15 inmate grievance/complaints. Reviewed policy. Interviewed staff and inmates.
285	Exercise	Walk through of exercise area conducted. Reviewed documentation. Interviewed staff and inmates.
287	Education/Library	Reviewed policy and schedule. Interviewed staff and inmates.
289	Work Assignments	Reviewed policy and schedule. Interviewed staff and inmates.
291.1	Telephone	Reviewed policy and schedule. Interviewed staff and inmates.
291.2	Correspondence	Reviewed policy and schedule. Interviewed staff and inmates.
291.3	Commissary	Reviewed policy and schedule. Interviewed staff and inmates.
291.4	Visitation	Reviewed policy and schedule. Interviewed staff and inmates.
291.5	Religious Practices	Reviewed policy and schedule. Interviewed staff and inmates.
xxx	Variances	Not applicable.
xxx	Remedial Orders	Not applicable.
xxx	Complaints	During the walkthrough Inspector Semmler was approached by Josiah Gowan in regards to the response he received from a complaint he filed with this agency. Inspector Semmler instructed Gowan that if he was not satisfied with my response he may file an appeal to our agency. Gowan became verbally abusive. Inspector Semmler advised Gowan that I was not going to listen to him if he continued to yell and he needed to back up and have a seat. After Completing the walkthrough Inspector Semmler spoke with the inmates that were house with Gowan at the time of the incident. One inmate stated he was asleep, Three others stated they would not testify on Gowan's behalf.
xxx	CCQ	CCQ standards are being met by the facility as required by TLETS.

SYDNEY NOWELL

Montague County Tax Assessor-Collector
P.O. Box 8
Montague, Texas 76251
Phone (940) 894-3881 or (940)894-3601
Fax (940) 894-2012
montaguecountytac@windstream.net

November 16, 2012

Montague County
Judge Tommie Sappington
101 E Franklin St
Montague, Texas 76251

Dear Sir:

Pursuant to Section 26.09 of the Texas Property Tax Code, please submit these 2012 tax totals to the governing body to be approved as the tax roll.

Sincerely,



Sydney Nowell
Montague County Tax Assessor-Collector

Totals by Entity :

Year	Entity Code	Taxable Total	Late Renditions	Late Protests	Late Ag	Tax Levy
2012	CW	289,855,380	18.25	0.00	0.00	144,927.78
		289,855,380	18.25	0.00	0.00	144,927.78
2012	FW	128,259,847	0.53	0.00	0.00	18,073.48
		128,259,847	0.53	0.00	0.00	18,073.48
2012	MG	1,832,793,501	3,780.80	0.00	0.00	6,586,108.98
		1,832,793,501	3,780.80	0.00	0.00	6,586,108.98
2012	NC	95,579,987	420.28	0.00	0.00	511,305.50
		95,579,987	420.28	0.00	0.00	511,305.50
2012	NH	416,355,393	115.66	0.00	0.00	405,140.22
		416,355,393	115.66	0.00	0.00	405,140.22
2012	NO	226,104,253	1,219.22	0.00	0.00	2,228,829.03
		226,104,253	1,219.22	0.00	0.00	2,228,829.03

TEMPORARY (FOUR WEEK ONLY) PERMIT AND RIGHT-OF-WAY TO CONSTRUCT 10" ALUMINUM FRAC LINE

STATE OF TEXAS	X	EOG RESOURCES, INC.
	X	
COUNTY OF MONTAGUE	X	

Now, on this the 26TH day of NOVEMBER, 2012, at a Regular Term and Session of the Commissioner Court of Montague County, Texas, can on to be considered the application of for a permit and right-of-way to lay, construct, maintain, and operate a TEMPORARY 10" ALUMINUM FRAC LINE , along, over, and across or under the County Right-of-way, of HANEY ROAD, PCT. #2, the County of Montague, State of Texas, and the court having considered such application and is here referred to and made a part hereof, and having determined that the permit and right-of-way for such TEMPORARY 10" ALUMINUM FRAC LINE should be granted, it is accordingly ordered by the Court:

1. That the County of Montague, State of Texas, does hereby grant the right, privilege and right-of-way to **EOG RESOURCES, INC.**, to lay, construct, maintain, and operate a TEMPORARY 10" ALUMINUM FRAC LINE , along, over, across, beside or under the County Right-a-way of **HANEY ROAD, PCT. #2**, the County of Montague, State of Texas as described as a four week permit only.
2. That such TEMPORARY 10" ALUMINUM FRAC LINE shall be maintained as not to interfere with the use and occupancy of such roads by public.
3. That any adjustments of said TEMPORARY 10" ALUMINUM FRAC LINE , required for any County Right-of-way or any other improved County Road would be at 100 per cent cost to **EOG RESOURCES, INC.**.
4. That all the rights, privileges and right-of-way herein above mentioned are by this order duly vested in said **EOG RESOURCES, INC.**, its successors and assigns, without further grant or procedure.
5. That Montague County **DOES NOT ALLOW** any above ground lines to be laid on or beside roadways that are used to transfer Oil, Gas, or Salt Water Products.

Tommie Sappington

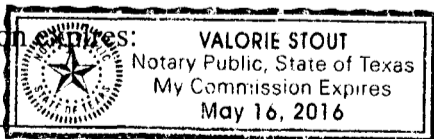
Tommie Sappington, Montague Co. Judge

STATE OF TEXAS	X	EOG RESOURCES, INC.
	X	
COUNTY OF MONTAGUE	X	

Before me, the undersigned authority, on this day personally appeared TOMMIE SAPPINGTON, known to me to be the person whose name is subscribed to the foregoing instrument and acknowledged to me that he executed the same for the purposes and consideration therein expressed and in the capacity therein stated.

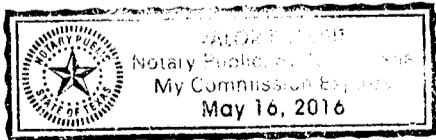
Given under my hand and seal of office this 26TH Day of NOVEMBER, 2012.

My commission expires:



Valorie Stout

Notary Public in and for Montague County, Texas.



MONTAGUE COUNTY
APPLICATION FOR A PERMIT AND RIGHT-OF-WAY

DATE: 11/17/12

NAME: EOG RESOURCES, INC.

ADDRESS: 1451 W BUSINESS 380 COMP #11 DECATUR, TEXAS 76234

CONTACT PERSON: SETH STOUT TELEPHONE NO. 903-243-1814

ROAD NAME: Haney Rd

COMMISSIONER PCT. 2

GPS Coordinates: Latitude N N/A Longitude W N/A

TEMPORARY PERMANENT PLAT
ATTACHED

This document is an application for a permit and right-of-way. Please give a descriptive explanation of the work to be done:

10" Aluminum Frac Lines

Route is approximately 1 mile long on Haney Rd

If your application for the permit and right-of-way is approved by the Montague County Commissioners Court and an Order to grant the permit and right-of-way for such pipeline should be granted, the following is understood:

1. That such pipeline shall be so buried, cased, covered, constructed and maintained as not to interfere with the use and occupancy of such roads by public.
2. That any adjustments of said pipeline required for any State Farm to Market Road or any other improved road would be at 100 per cent cost to the applicant.
3. That all the rights, privileges and right-of-ways will be vested in said Applicant and its successors and assigns, without further grant or procedure.
4. Fees may or may not apply. If fees apply, fees need to accompany the application.
5. Notice of all applications will be sent to the Upper Trinity Groundwater Conservation District.

Source of the water:

Full Name and Address of Property Owner: EOG Resources, Inc.

Well Site Physical Address: _____ UTGCD ID: 2020

Type of Water Used:

Surface Water	_____	Percentage
Ground Water	<input checked="" type="checkbox"/>	Percentage
Both	_____	Percentage

GPS Coordinates: Latitude _____ N/A _____ Longitude _____ N/A _____

ORDER GRANTING
TEMPORARY (FOUR WEEK ONLY) PERMIT AND RIGHT-OF-WAY
TO CONSTRUCT 10" ALUMINUM FRAC LINE

STATE OF TEXAS X EOG RESOURCES, INC.
X
COUNTY OF MONTAGUE X

Now, on this the 26TH day of NOVEMBER, 2012, at a Regular Term and Session of the Commissioner Court of Montague County, Texas, can on to be considered the application of for a permit and right-of-way to lay, construct, maintain, and operate a TEMPORARY 10" ALUMINUM FRAC LINE , along, over, and across or under the County Right-of-way, of APPLEGATE ROAD, PCT. #2, the County of Montague, State of Texas, and the court having considered such application and is here referred to and made a part hereof, and having determined that the permit and right-of-way for such TEMPORARY 10" ALUMINUM FRAC LINE should be granted, it is accordingly ordered by the Court:

1. That the County of Montague, State of Texas, does hereby grant the right, privilege and right-of-way to **EOG RESOURCES, INC.**, to lay, construct, maintain, and operate a TEMPORARY 10" ALUMINUM FRAC LINE , along, over, across, beside or under the County Right-a-way of **APPLEGATE ROAD, PCT. #2**, the County of Montague, State of Texas as described as a four week permit only.
2. That such TEMPORARY 10" ALUMINUM FRAC LINE shall be maintained as not to interfere with the use and occupancy of such roads by public.
3. That any adjustments of said TEMPORARY 10" ALUMINUM FRAC LINE , required for any County Right-of-way or any other improved County Road would be at 100 per cent cost to **EOG RESOURCES, INC.**
4. That all the rights, privileges and right-of-way herein above mentioned are by this order duly vested in said **EOG RESOURCES, INC.**, its successors and assigns, without further grant or procedure.
5. That Montague County **DOES NOT ALLOW** any above ground lines to be laid on or beside roadways that are used to transfer Oil, Gas, or Salt Water Products.

Tommie Sappington

Tommie Sappington, Montague Co. Judge

STATE OF TEXAS X EOG RESOURCES, INC.
X
COUNTY OF MONTAGUE X

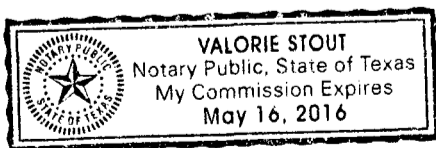
Before me, the undersigned authority, on this day personally appeared TOMMIE SAPPINGTON, known to me to be the person whose name is subscribed to the foregoing instrument and acknowledged to me that he executed the same for the purposes and consideration therein expressed and in the capacity therein stated.

Given under my hand and seal of office this 26TH Day of NOVEMBER, 2012.

My commission expires:

Valorie Stout

Notary Public in and for Montague County, Texas.



MONTAGUE COUNTY
APPLICATION FOR A PERMIT AND RIGHT-OF-WAY

DATE: 11/15/2012

NAME: EOG RESOURCES, INC.

ADDRESS: 1451 W BUSINESS 380 COMP #3 DECATUR, TEXAS 76234

CONTACT PERSON: HERMAN WILSON TELEPHONE NO. 940-867-3252

ROAD NAME: APPLEGATE ROAD COMMISSIONER PCT. 2

GPS Coordinates: Latitude _____ Longitude _____

TEMPORARY PERMANENT PLAT

ATTACHED

This document is an application for a permit and right-of-way. Please give a descriptive explanation of the work to be done:

10" Aluminum Frac Lines EAST R C Rd Approx 2600 Feet

If your application for the permit and right-of-way is approved by the Montague County Commissioners Court and an Order to grant the permit and right-of-way for such pipeline should be granted, the following is understood:

1. That such pipeline shall be so buried, cased, covered, constructed and maintained as not to interfere with the use and occupancy of such roads by public.
2. That any adjustments of said pipeline required for any State Farm to Market Road or any other improved road would be at 100 per cent cost to the applicant.
3. That all the rights, privileges and right-of-ways will be vested in said Applicant and its successors and assigns, without further grant or procedure.
4. Fees may or may not apply. If fees apply, fees need to accompany the application.
5. Notice of all applications will be sent to the Upper Trinity Groundwater Conservation District.

Source of the water:

Full Name and Address of Property Owner: EOG Resources, Inc.

Well Site Physical Address: _____ UTGCD ID: 3511/3512/3558

Type of Water Used:

Surface Water	_____	Percentage
Ground Water	<input checked="" type="checkbox"/>	Percentage
Both	_____	Percentage

GPS Coordinates: Latitude _____ N/A _____ Longitude _____ N/A _____

Meter Serial Number: _____ N/A _____

Beginning Meter Reading (as displayed on meter): _____ N/A _____

Ending Meter Reading (as displayed on meter): _____ N/A _____

Location of the use of the water N/A County: N/A

Will any of this water be transported for use outside of the District (Montague, Parker, Wise, and Hood Counties)?
Yes No N/A


If yes, explain how the water was measured and include amount transported.

AFFIRMATION

I HEREBY SWEAR OR AFFIRM THAT THE INFORMATION INCLUDED IN THIS REPORT IS TRUE AND CORRECT TO THE BEST OF MY KNOWLEDGE.

DATE 11/15/11

SIGNATURE [Handwritten Signature]



County Clerks Memo:
Copies of this document are
not legible and/or reproducible
when received, but recorded at
customers request.

[Handwritten Signature]
Deputy

ORDER GRANTING
TEMPORARY (FOUR WEEK ONLY) PERMIT AND RIGHT-OF-WAY
TO CONSTRUCT 10" ALUMINUM FRAC LINE

STATE OF TEXAS	X	EOG RESOURCES, INC.
	X	
COUNTY OF MONTAGUE	X	

Now, on this the 26TH day of NOVEMBER, 2012, at a Regular Term and Session of the Commissioner Court of Montague County, Texas, can on to be considered the application of for a permit and right-of-way to lay, construct, maintain, and operate a TEMPORARY 10" ALUMINUM FRAC LINE , along, over, and across or under the County Right-of-way, of APPLEGATE ROAD, PCT. #2, the County of Montague, State of Texas, and the court having considered such application and is here referred to and made a part hereof, and having determined that the permit and right-of-way for such TEMPORARY 10" ALUMINUM FRAC LINE should be granted, it is accordingly ordered by the Court:

1. That the County of Montague, State of Texas, does hereby grant the right, privilege and right-of-way to **EOG RESOURCES, INC.**, to lay, construct, maintain, and operate a TEMPORARY 10" ALUMINUM FRAC LINE , along, over, across, beside or under the County Right-a-way of APPLEGATE ROAD, PCT. #2, the County of Montague, State of Texas as described as a four week permit only.
2. That such TEMPORARY 10" ALUMINUM FRAC LINE shall be maintained as not to interfere with the use and occupancy of such roads by public.
3. That any adjustments of said TEMPORARY 10" ALUMINUM FRAC LINE , required for any County Right-of-way or any other improved County Road would be at 100 per cent cost to **EOG RESOURCES, INC.**
4. That all the rights, privileges and right-of-way herein above mentioned are by this order duly vested in said **EOG RESOURCES, INC.**, its successors and assigns, without further grant or procedure.
5. That Montague County **DOES NOT ALLOW** any above ground lines to be laid on or beside roadways that are used to transfer Oil, Gas, or Salt Water Products.

Tommie Sappington


Tommie Sappington, Montague Co. Judge

STATE OF TEXAS	X	EOG RESOURCES, INC.
	X	
COUNTY OF MONTAGUE	X	

Before me, the undersigned authority, on this day personally appeared TOMMIE SAPPINGTON, known to me to be the person whose name is subscribed to the foregoing instrument and acknowledged to me that he executed the same for the purposes and consideration therein expressed and in the capacity therein stated.

Given under my hand and seal of office this 26TH Day of NOVEMBER, 2012.

My commission expires:



Valorie Stout

Notary Public in and for Montague
County, Texas.

MONTAGUE COUNTY
APPLICATION FOR A PERMIT AND RIGHT-OF-WAY

DATE: 11/15/2012

NAME: EOG RESOURCES, INC.

ADDRESS: 1451 W BUSINESS 380 COMP #3 DECATUR, TEXAS 76234

CONTACT PERSON: HERMAN WILSON TELEPHONE NO. 940-867-3252

ROAD NAME: APPLEGATE ROAD COMMISSIONER PCT. 2

GPS Coordinates: Latitude _____ Longitude _____

TEMPORARY PERMANENT PLAT

ATTACHED

This document is an application for a permit and right-of-way. Please give a descriptive explanation of the work to be done:

10" Aluminum Frac Lines Applegate Rd Approx 2000 Feet

If your application for the permit and right-of-way is approved by the Montague County Commissioners Court and an Order to grant the permit and right-of-way for such pipeline should be granted, the following is understood:

1. That such pipeline shall be so buried, cased, covered, constructed and maintained as not to interfere with the use and occupancy of such roads by public.
2. That any adjustments of said pipeline required for any State Farm to Market Road or any other improved road would be at 100 per cent cost to the applicant.
3. That all the rights, privileges and right-of-ways will be vested in said Applicant and its successors and assigns, without further grant or procedure.
4. Fees may or may not apply. If fees apply, fees need to accompany the application.
5. Notice of all applications will be sent to the Upper Trinity Groundwater Conservation District.

Source of the water:

Full Name and Address of Property Owner: EOG Resources, Inc.

Well Site Physical Address: _____ UTGCD ID: 3511/3512/3558

Type of Water Used:

Surface Water	_____	Percentage
Ground Water	<input checked="" type="checkbox"/>	Percentage
Both	_____	Percentage

GPS Coordinates: Latitude _____ N/A _____ Longitude _____ N/A _____

Meter Serial Number: _____ N/A _____

Beginning Meter Reading (as displayed on meter): _____ N/A _____

Ending Meter Reading (as displayed on meter): _____ N/A _____

Location of the use of the water N/A County: N/A

Will any of this water be transported for use outside of the District (Montague, Parker, Wise, and Hood Counties)? Yes No N/A

If yes, explain how the water was measured and include amount transported.

AFFIRMATION

I HEREBY SWEAR OR AFFIRM THAT THE INFORMATION INCLUDED IN THIS REPORT IS TRUE AND CORRECT TO THE BEST OF MY KNOWLEDGE.

DATE 11/15/12

SIGNATURE *[Handwritten Signature]*



County Clerk's Memorandum
 Portions of this document are
 not legible and/or reproducible
 when received, but recorded at
 customer's request.


[Handwritten Signature]
 Deputy

ORDER GRANTING
TEMPORARY (FOUR WEEK ONLY) PERMIT AND RIGHT-OF-WAY
 FOR TEMPORARY ROAD CROSSING

STATE OF TEXAS	§	
	§	EOG RESOURCES, INC.
COUNTY OF MONTAGUE	§	

Now, on this the 26th day of NOVEMBER, 2012, at a Regular Term and Session of the Commissioners' Court of Montague County, Texas, came to be considered the application for a permit and right-of-way to lay, construct, maintain, and operate a TEMPORARY ROAD CROSSING, along, over, and across or under the County Right-of-way, of RED BIRD LANE, PCT. #2 the County of Montague, State of Texas, and the court having considered such application and is here referred to and made a part hereof, and having determined that the permit and right-of-way for such TEMPORARY ROAD CROSSING should be granted, it is accordingly ordered by the Court:

1. That the County of Montague, State of Texas, does hereby grant the right, privilege and right-of-way to EOG RESOURCES, INC., to lay, construct, maintain, and operate a TEMPORARY ROAD CROSSING, along, over, across, beside or under the County Right-a-way of RED BIRD LANE, PCT. #2, the County of Montague, State of Texas as described as a four week permit only.
2. That such TEMPORARY ROAD CROSSING, shall be maintained as not to interfere with the use and occupancy of such roads by public.
3. That any adjustments of said TEMPORARY ROAD CROSSING, required for any County Right-of-way or any other improved County Road would be at 100 per cent cost to EOG RESOURCES, INC.
4. That all the rights, privileges and right-of-way herein above mentioned are by this order duly vested in said EOG RESOURCES, INC., its successors and assigns, without further grant or procedure.
5. That Montague County DOES NOT ALLOW any above ground lines to be laid on or beside roadways, that are used to transfer Oil, Gas, or Salt Water Products.




 TOMMIE SAPPINGTON
 Montague County Judge


STATE OF TEXAS	X	
	X	EOG RESOURCES, INC.
COUNTY OF MONTAGUE	X	

Before me, the undersigned authority, on this day personally appeared TOMMIE SAPPINGTON, known to me to be the person whose name is subscribed to the foregoing instrument and acknowledged to me that he executed the same for the purposes and consideration therein expressed and in the capacity therein stated.

Given under my hand and seal of office this 8TH Day of NOVEMBER, 2012.

My commission expires:





 Valorie Stout
 Notary Public in and for Montague
 County, Texas.

MONTAGUE COUNTY
APPLICATION FOR A PERMIT AND RIGHT-OF-WAY

DATE: 11/16/2012

NAME: EOG RESOURCES, INC.

ADDRESS: 1451 W BUSINESS 380 COMP #3 DECATUR, TEXAS 76234

CONTACT PERSON: HERMAN WILSON TELEPHONE NO. 940-867-3252

ROAD NAME: RED BIRD LANE COMMISSIONER PCT. 2

GPS Coordinates: Latitude 33.360949 Longitude 97.495083

TEMPORARY PERMANENT PLAT

ATTACHED

This document is an application for a permit and right-of-way. Please give a descriptive explanation of the work to be done:

TEMPORARY ROAD CROSSING ADDING FOURTH CULVERT ON RED BIRD LANE

If your application for the permit and right-of-way is approved by the Montague County Commissioners Court and an Order to grant the permit and right-of-way for such pipeline should be granted, the following is understood:

1. That such pipeline shall be so buried, cased, covered, constructed and maintained as not to interfere with the use and occupancy of such roads by public.
2. That any adjustments of said pipeline required for any State Farm to Market Road or any other improved road would be at 100 per cent cost to the applicant.
3. That all the rights, privileges and right-of-ways will be vested in said Applicant and its successors and assigns, without further grant or procedure.
4. Fees may or may not apply. If fees apply, fees need to accompany the application.
5. Notice of all applications will be sent to the Upper Trinity Groundwater Conservation District.

Source of the water:

Full Name and Address of Property Owner: EOG Resources, Inc.

Well Site Physical Address: _____ UTGCD ID: 3558

Type of Water Used:

Surface Water	_____	Percentage
Ground Water	<input checked="" type="checkbox"/> _____	Percentage
Both	_____	Percentage

GPS Coordinates: Latitude _____ N/A _____ Longitude _____ N/A _____

Meter Serial Number: _____ N/A _____

Beginning Meter Reading (as displayed on meter): _____ N/A _____

Ending Meter Reading (as displayed on meter): _____ N/A _____

Location of the use of the water N/A County: N/A

Will any of this water be transported for use outside of the District (Montague, Parker, Wise, and Hood Counties)?
Yes No N/A


If yes, explain how the water was measured and include amount transported. _____

AFFIRMATION

I HEREBY SWEAR OR AFFIRM THAT THE INFORMATION INCLUDED IN THIS REPORT IS TRUE AND CORRECT TO THE BEST OF MY KNOWLEDGE.

DATE 11/19/12

SIGNATURE [Signature]



County Clerks Memo:
Portions of this document are not legible and/or reproducible when received, but recorded at customer's request.

[Signature]
Deputy

TEMPORARY (FOUR WEEK ONLY) PERMIT AND RIGHT-OF-WAY FOR TEMPORARY ROAD CROSSING

STATE OF TEXAS § ROCKWATER ENERGY SOLUTIONS
COUNTY OF MONTAGUE §

Now, on this the 26th day of NOVEMBER, 2012, at a Regular Term and Session of the Commissioners' Court of Montague County, Texas, came to be considered the application for a permit and right-of-way to lay, construct, maintain, and operate a TEMPORARY ROAD CROSSING AND A TEMPORARY 10" FRAC LINE, along, over, and across or under the County Right-of-way, of SMYRNA ROAD, PCT. #1 the County of Montague, State of Texas, and the court having considered such application and is here referred to and made a part hereof, and having determined that the permit and right-of-way for such TEMPORARY ROAD CROSSING AND A TEMPORARY 10" FRAC LINE should be granted, it is accordingly ordered by the Court:

1. That the County of Montague, State of Texas, does hereby grant the right, privilege and right-of-way to ROCKWATER ENERGY SOLUTIONS, to lay, construct, maintain, and operate a TEMPORARY ROAD CROSSING AND A TEMPORARY 10" FRAC LINE, along, over, across, beside or under the County Right-a-way of SMYRNA ROAD, PCT. #1, the County of Montague, State of Texas as described as a four week permit only.
2. That such TEMPORARY ROAD CROSSING AND A TEMPORARY 10" FRAC LINE, shall be maintained as not to interfere with the use and occupancy of such roads by public.
3. That any adjustments of said TEMPORARY ROAD CROSSING AND A TEMPORARY 10" FRAC LINE, required for any County Right-of-way or any other improved County Road would be at 100 per cent cost to ROCKWATER ENERGY SOLUTIONS
4. That all the rights, privileges and right-of-way herein above mentioned are by this order duly vested in said ROCKWATER ENERGY SOLUTIONS, its successors and assigns, without further grant or procedure.
5. That Montague County DOES NOT ALLOW any above ground lines to be laid on or beside roadways, that are used to transfer Oil, Gas, or Salt Water Products.

Tommie Sappington
TOMMIE SAPPINGTON,
Montague County Judge

STATE OF TEXAS X ROCKWATER ENERGY SOLUTIONS
COUNTY OF MONTAGUE X

Before me, the undersigned authority, on this day personally appeared TOMMIE SAPPINGTON, known to me to be the person whose name is subscribed to the foregoing instrument and acknowledged to me that he executed the same for the purposes and consideration therein expressed and in the capacity therein stated.

Given under my hand and seal of office this 26TH Day of NOVEMBER, 2012

My commission expires:

Valerie Stewart
Notary Public in and for Montague County, Texas.

A 156-3
#30587

MONTAGUE COUNTY
APPLICATION FOR A PERMIT AND RIGHT-OF-WAY

DATE: 11/16/2012

NAME: Rockwater Energy Solutions

ADDRESS: 401 Boyd Business Park, Boyd TX 76102

CONTACT PERSON: Kyle Draper TELEPHONE NO. 817-983-3659

ROAD NAME: Smyrna Road COMMISSIONER PCT. 1 2 3 4

GPS Coordinates: Latitude 33 28' 23.17" N Longitude 97 43'45.84"W
(GPS Coordinates for Road Crossings)

TEMPORARY PERMANENT PLAT ATTACHED

This document is an application for a permit and right-of-way. Please give a descriptive explanation of the work to be done:

Run single 8" waterline northwest on south side of Smyrna Road to culvert, cross under to north side and continue north to exit County ROW. Total distance in ROW is 2,635 feet with one crossing.

If your application for the permit and right-of-way is approved by the Montague County Commissioners Court and an Order to grant the permit and right-of-way for such pipeline should be granted, the following is understood:

1. That such pipeline shall be so buried, cased, covered, constructed and maintained as not to interfere with the use and occupancy of such roads by public.
2. That any adjustments of said pipeline required for any State Farm to Market Road or any other improved road would be at 100 per cent cost to the applicant.
3. That all the rights, privileges and right-of-ways will be vested in said Applicant and its successors and assigns, without further grant or procedure.
4. Fees may or may not apply. If fees apply, fees need to accompany the application.
5. Notice of all applications will be sent to the Upper Trinity Groundwater Conservation District.

Source of the water:

Full Name and Address of Property Owner: Jerry Hall

Well Site Physical Address: G and F Oil Legacy #1 UTGCD ID#: Joe Kates (940) 391-6745

Type of Water Used:

- Surface Water _____ Percentage
- Ground Water _____ Percentage
- Both _____ Percentage

- 4. Fees may or may not apply. If fees apply, fees need to accompany the application.
- 5. Notice of all applications will be sent to the Upper Trinity Groundwater Conservation District.

Source of the water:

Full Name and Address of Property Owner: Jaroy Hall

Well Site Physical Address: Griffith Legacy #2 UTGCD ID#: _____

Type of Water Used:

Surface Water	_____	Percentage
Ground Water	_____	Percentage
Both	_____	Percentage

well #
 more info call
 Joe Hootes at
 (940) - 341-6745

GPS Coordinates: Latitude 33.6285 + 34.16 N Longitude 97.43 ft. 57.49 inches West

Meter Serial Number: NO

Beginning Meter Reading (as displayed on meter): _____

Ending Meter Reading (as displayed on meter): _____

Location of the use of the water: _____ County: _____

Will any of this water be transported for use outside of the District (Montague, Parker, Wise, and Hood Counties)? Yes No

If yes, explain how the water was measured and include amount transported. _____

AFFIRMATION


I HEREBY SWEAR OR AFFIRM THAT THE INFORMATION INCLUDED IN THIS REPORT IS TRUE AND CORRECT TO THE BEST OF MY KNOWLEDGE.

DATE 11-16-2012

SIGNATURE [Signature]

Rockwater Energy Solutions, Inc. Temp ROW request
Smyrna Road

Run single 8" waterline northwest on south side of Smyrna road to culvert, cross under to north side and continue north to exit ROW. Total distance in ROW is 2,635 feet with one crossing through a culvert.



Notice: This document is for informational purposes only and is not intended to be used for any other purpose. It is not a contract and is not a representation of any kind. It is provided for your information only and is not intended to be used for any other purpose. It is not a contract and is not a representation of any kind. It is provided for your information only and is not intended to be used for any other purpose.

ORDER GRANTING
TEMPORARY (FOUR WEEK ONLY) PERMIT AND RIGHT-OF-WAY
FOR TEMPORARY ROAD CROSSING

STATE OF TEXAS § ROCKWATER ENERGY SOLUTIONS
 §
COUNTY OF MONTAGUE §

Now, on this the 26th day of NOVEMBER, 2012, at a Regular Term and Session of the Commissioners' Court of Montague County, Texas, came to be considered the application for a permit and right-of-way to lay, construct, maintain, and operate a TEMPORARY ROAD CROSSING, along, over, and across or under the County Right-of-way, of **RODGERS LANE, PCT. #1** the County of Montague, State of Texas, and the court having considered such application and is here referred to and made a part hereof, and having determined that the permit and right-of-way for such TEMPORARY ROAD CROSSING should be granted, it is accordingly ordered by the Court:

1. That the County of Montague, State of Texas, does hereby grant the right, privilege and right-of-way to **ROCKWATER ENERGY SOLUTIONS**, to lay, construct, maintain, and operate a TEMPORARY ROAD CROSSING, along, over, across, beside or under the County Right-a-way of **RODGERS LANE, PCT. #1**, the County of Montague, State of Texas as described as a four week permit only.
2. That such TEMPORARY ROAD CROSSING, shall be maintained as not to interfere with the use and occupancy of such roads by public.
3. That any adjustments of said TEMPORARY ROAD CROSSING, required for any County Right-of-way or any other improved County Road would be at 100 per cent cost to **ROCKWATER ENERGY SOLUTIONS**
4. That all the rights, privileges and right-of-way herein above mentioned are by this order duly vested in said **ROCKWATER ENERGY SOLUTIONS**, its successors and assigns, without further grant or procedure.
5. That Montague County **DOES NOT ALLOW** any above ground lines to be laid on or beside roadways, that are used to transfer Oil, Gas, or Salt Water Products.



TOMMIE SAPPINGTON
Montague County Judge


STATE OF TEXAS X ROCKWATER ENERGY SOLUTIONS
 X
COUNTY OF MONTAGUE X

Before me, the undersigned authority, on this day personally appeared TOMMIE SAPPINGTON, known to me to be the person whose name is subscribed to the foregoing instrument and acknowledged to me that he executed the same for the purposes and consideration therein expressed and in the capacity therein stated.

Given under my hand and seal of office this 26TH Day of NOVEMBER, 2012

My commission expires:




Notary Public in and for Montague
County, Texas.

#1563
#30589

MONTAGUE COUNTY
APPLICATION FOR A PERMIT AND RIGHT-OF-WAY

DATE: 11/16/2012

NAME: Rockwater Energy Solutions

ADDRESS: 401 Boyd Business Park, Boyd TX 76102

CONTACT PERSON: Kyle Draper TELEPHONE NO. 817-983-3659

ROAD NAME: Rodgers Lane COMMISSIONER PCT. 1 2 3 4

GPS Coordinates: Latitude 33 28' 38.87" N Longitude 97 43' 57.17" W
(GPS Coordinates for Road Crossings)

TEMPORARY PERMANENT PLAT ATTACHED

This document is an application for a permit and right-of-way. Please give a descriptive explanation of the work to be done:

Cross Rodgers Lane 400 feet from intersection of Rodgers Lane and Smyrna Road with 8" temporary waterline via at-grade crossing with proper traffic controls and flaggers.

If your application for the permit and right-of-way is approved by the Montague County Commissioners Court and an Order to grant the permit and right-of-way for such pipeline should be granted, the following is understood:

1. That such pipeline shall be so buried, cased, covered, constructed and maintained as not to interfere with the use and occupancy of such roads by public.
2. That any adjustments of said pipeline required for any State Farm to Market Road or any other improved road would be at 100 per cent cost to the applicant.
3. That all the rights, privileges and right-of-ways will be vested in said Applicant and its successors and assigns, without further grant or procedure.
4. Fees may or may not apply. If fees apply, fees need to accompany the application.
5. Notice of all applications will be sent to the Upper Trinity Groundwater Conservation District.

Source of the water:

Full Name and Address of Property Owner: Jerry Hall

Well Site Physical Address: G and F Oil Legacy #1 UTGCD ID#: Joe Kates (940) 391-6745

Type of Water Used:

- Surface Water _____ Percentage
- Ground Water _____ Percentage
- Both _____ Percentage

- 4. Fees may or may not apply. If fees apply, fees need to accompany the application.
- 5. Notice of all applications will be sent to the Upper Trinity Groundwater Conservation District.

Source of the water:

Full Name and Address of Property Owner: Jeroy Hall

Well Site Physical Address: Good Field Property #2 UTGCD ID#: _____

Type of Water Used:

Surface Water	_____	Percentage
Ground Water	_____	Percentage
Both	_____	Percentage

well #
 more info call
 Joe Kates at
 (440) - 341-6745

GPS Coordinates: Latitude 33° 28' 39.16" N Longitude 97° 43' 57.49" W

Meter Serial Number: NC

Beginning Meter Reading (as displayed on meter): _____

Ending Meter Reading (as displayed on meter): _____

Location of the use of the water: _____ County: _____

Will any of this water be transported for use outside of the District (Montague, Parker, Wise, and Hood Counties)? Yes No

If yes, explain how the water was measured and include amount transported. _____

AFFIRMATION

I HEREBY SWEAR OR AFFIRM THAT THE INFORMATION INCLUDED IN THIS REPORT IS TRUE AND CORRECT TO THE BEST OF MY KNOWLEDGE.

DATE 11-16-2012

SIGNATURE [Signature]

**Rockwater Energy Solutions, Inc. Temp ROW request
Rodgers Lane**

Cross Rodgers Lane with single at-grade crossing with proper traffic controls and flaggers. Crossing is 400 feet from intersection of Rodgers and Smyrna.

County Clerk's Memo:
Portions of this document are not legible and/or reproducible when received, but recorded at customer's request.

ORDER GRANTING
TEMPORARY (FOUR WEEK ONLY) PERMIT AND RIGHT-OF-WAY
 FOR TEMPORARY FRAC LINE

STATE OF TEXAS	§	H2O FAST LINE
	§	
COUNTY OF MONTAGUE	§	

Now, on this the 26TH day of NOVEMBER, 2012, at a Regular Term and Session of the Commissioners' Court of Montague County, Texas, came to be considered the application for a permit and right-of-way to lay, construct, maintain, and operate a TEMPORARY ROAD CROSSING, along, over, and across or under the County Right-of-way, of STARKEY ROAD, PCT. #4 the County of Montague, State of Texas, and the court having considered such application and is here referred to and made a part hereof, and having determined that the permit and right-of-way for such TEMPORARY FRAC LINE should be granted, it is accordingly ordered by the Court:

1. That the County of Montague, State of Texas, does hereby grant the right, privilege and right-of-way to H2O FAST LINE, to lay, construct, maintain, and operate a TEMPORARY FRAC LINE, along, over, across, beside or under the County Right-a-way of STARKEY ROAD, PCT. #4, the County of Montague, State of Texas as described as a four week permit only.
2. That such TEMPORARY FRAC LINE, shall be maintained as not to interfere with the use and occupancy of such roads by public.
3. That any adjustments of said TEMPORARY FRAC LINE, required for any County Right-of-way or any other improved County Road would be at 100 per cent cost to H2O FAST LINE.
4. That all the rights, privileges and right-of-way herein above mentioned are by this order duly vested in said H2O FAST LINE, its successors and assigns, without further grant or procedure.
5. That Montague County DOES NOT ALLOW any above ground lines to be laid on or beside roadways, that are used to transfer Oil, Gas, or Salt Water Products.

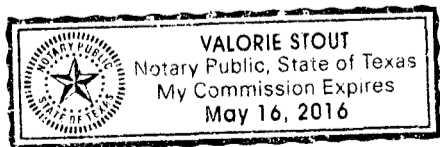
Tommie Sappington
 TOMMIE SAPPINGTON
 Montague County Judge

STATE OF TEXAS	X	H2O FAST LINE
	X	
COUNTY OF MONTAGUE	X	

Before me, the undersigned authority, on this day personally appeared TOMMIE SAPPINGTON, known to me to be the person whose name is subscribed to the foregoing instrument and acknowledged to me that he executed the same for the purposes and consideration therein expressed and in the capacity therein stated.

Given under my hand and seal of office this 26TH Day of NOVEMBER, 2012.

My commission expires:



Valorie Stout
 Notary Public in and for Montague
 County, Texas.

MONTAGUE COUNTY
APPLICATION FOR A PERMIT AND RIGHT-OF-WAY

DATE: 11-16-12

NAME: H₂O Fastline

ADDRESS: 1216 Clay St

CONTACT PERSON: Donnie Fenoglio TELEPHONE NO. 940-841-0505

ROAD NAME: Starkey COMMISSIONER PCT. 1 2 3 (4)

GPS Coordinates: Latitude _____ Longitude _____

(GPS Coordinates for Road Crossings)

TEMPORARY _____ PERMANENT _____ PLAT ATTACHED

This document is an application for a permit and right-of-way. Please give a descriptive explanation of the work to be done:

Running 10" aluminum pipe down edge of
County Rd 10,000' from Masley corner to
Harvill corner

If your application for the permit and right-of-way is approved by the Montague County Commissioners Court and an Order to grant the permit and right-of-way for such pipeline should be granted, the following is understood:

1. That such pipeline shall be so buried, cased, covered, constructed and maintained as not to interfere with the use and occupancy of such roads by public.
2. That any adjustments of said pipeline required for any State Farm to Market Road or any other improved road would be at 100 per cent cost to the applicant.
3. That all the rights, privileges and right-of-ways will be vested in said Applicant and its successors and assigns, without further grant or procedure.
4. Fees may or may not apply. If fees apply, fees need to accompany the application.
5. Notice of all applications will be sent to the Upper Trinity Groundwater Conservation District.

Source of the water:

Full Name and Address of Property Owner: Canan operating

Well Site Physical Address: Harvill Land UTGCD ID#: _____

Type of Water Used:

<u>Surface Water</u>	<u>100%</u> Percentage
Ground Water	_____ Percentage
Both	_____ Percentage

GPS Coordinates: Latitude _____ Longitude _____

Meter Serial Number: _____

Beginning Meter Reading (as displayed on meter): _____

Ending Meter Reading (as displayed on meter): _____

Location of the use of the water: Cory Mosley County: Montague

Will any of this water be transported for use outside of the District (Montague, Parker, Wise, and Hood Counties)? Yes No

If yes, explain how the water was measured and include amount transported. _____

AFFIRMATION

I HEREBY SWEAR OR AFFIRM THAT THE INFORMATION INCLUDED IN THIS REPORT IS TRUE AND CORRECT TO THE BEST OF MY KNOWLEDGE.

DATE 11-16-12

SIGNATURE 